


# PISTOL RIVER AND HUNTER CREEK

# MASTER PLAN FOR ANGLER ACCESS AND ASSOCIATED RECREATIONAL USES



Oregon State Game Commission  
Lands Division



HUNTER CREEK AND PISTOL RIVER  
Master Plan for Angler Access  
and  
Associated Recreational Uses

By

Oregon State Game Commission

Lands Section

June 1967

T A B L E O F C O N T E N T S

THE PLAN . . . . . 1  
VICINITY MAP . . . . . 3  
LOWER HUNTER CREEK . . . . . 5  
UPPER HUNTER CREEK . . . . . 9  
PISTOL RIVER . . . . . 21  
APPENDIX - Hunter Creek and Pistol River map

## HUNTER CREEK AND PISTOL RIVER

### Master Plan for Angler Access

and

### Associated Recreational Uses

Hunter Creek and Pistol River lie within a ten-mile radius south of Gold Beach. Both streams flow from the rugged, heavily forested Coast Range and eventually make their way to a short narrow valley before emptying into the Pacific.

Only a short portion of the streams are accessible by road. The headwaters are crisscrossed with logging roads, but they follow the ridges rather than the streams.

Both Hunter Creek and Pistol River are salmon and steelhead streams. Summer trout fishing is at a minimum except on Hunter Creek where approximately 1,000 legal hatchery trout are liberated each year for the opening of the trout season. Pistol River usually produces some large sea-run cutthroat each spring but fishing pressure is light.

Both streams have runs of sea-run cutthroat that begin their annual migration in late July. If the fisherman is lucky to be there when a fresh run of fish has entered tidewater the success is usually good.

Chinook salmon move in each fall after the rains lower the temperature and raise the stream level. Winter steelhead are present from December through February and angling success is generally good if water conditions are favorable.

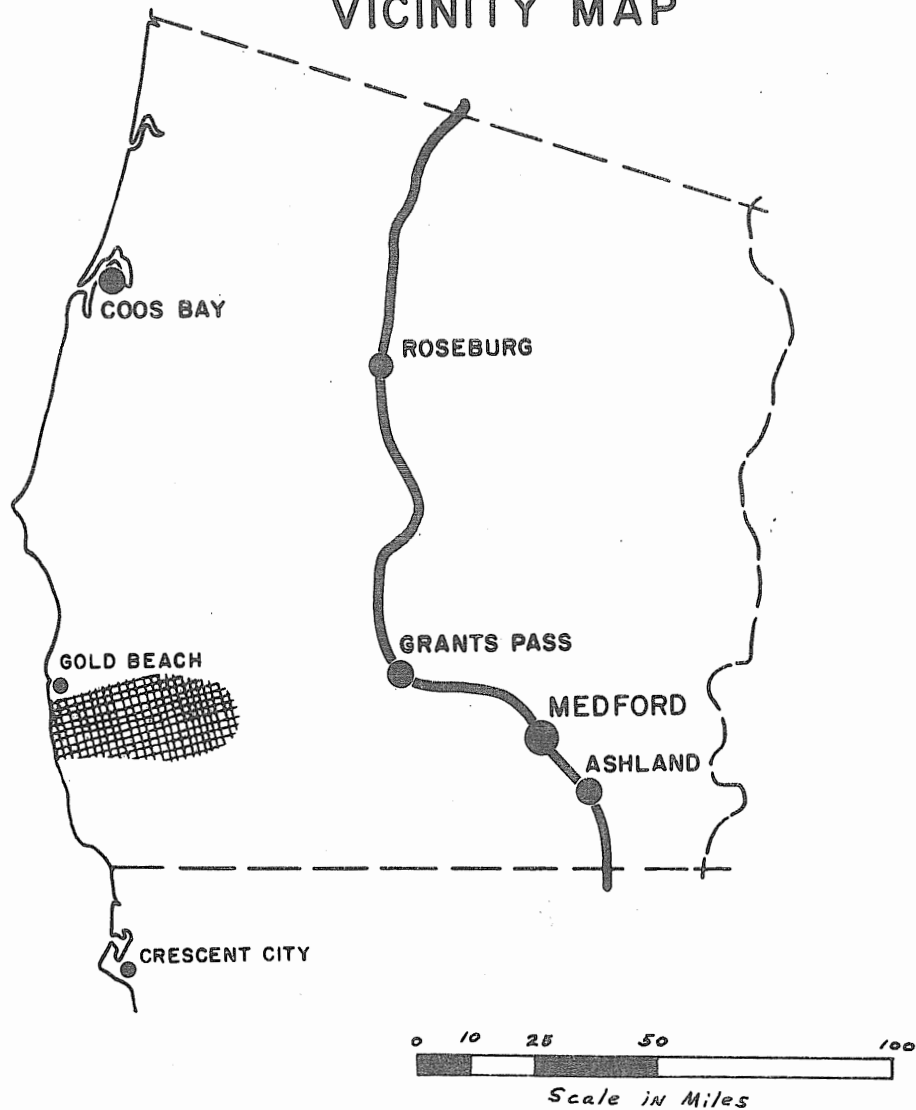
Fishing access has been no problem because of light angling pressure and the willingness of private landowners to allow anglers access to the stream. However, as the population grows, the demand for public access will become

greater. Also as more anglers use private land, the landowners may become reluctant to allow entry.

This report details a plan that we hope can be followed to solve the access problems of the Hunter Creek and Pistol River. Too, we hope that all agencies that are interested in retaining existing water access as well as providing additional facilities, whether they be municipal, county, or state will all join in a cooperative effort to carry out this plan in an orderly manner. It is probable that Land and Water Conservation Funds will be available on a 50-50 matching basis. In order to acquire these funds, it will be necessary to apply through the Oregon State Highway Department.

This master plan for angler access recommends the acquisition and/or development of 11 sites on 22 miles of Hunter Creek and Pistol River or an average of one site every two miles. They are described and listed in the plan to present a complete picture of the basin's access needs for adequate management of the fishery.

## VICINITY MAP



Hunter Creek and Pistol River headwater near the summit of the Coast Range in the National Forest and flow westerly to the Pacific Ocean.

Both streams lie just to the south of Gold Beach and are accessible via Highway 101. Gold Beach can be reached via Highway 199 from Grants Pass and over Highway 101 from areas to the north.



## LOWER HUNTER CREEK

This is basically a residential area. With its close proximity to Gold Beach many people have chosen to make their homes in this narrow valley to get away from the cold coastal winds. The county road parallels the creek all the way and in many places the road is adjacent to the stream. No single location is any more desirable than another for angler access. For this reason the  $6\frac{1}{2}$  miles above tidal influence have been separated into an area where access should be obtained whenever or wherever possible. Also, where the creek is adjacent to the county road shoulder parking areas should be provided.

Hunter Creek is stocked each spring for the opening of the trout season with approximately 1,000 legal hatchery trout by the Game Commission. This is the time of the year that the creek receives its heaviest angling pressure, and the majority of this intensive angling pressure is from school children who ride their bicycles from Gold Beach or who live along the creek.

In fall and winter the lower creek gets moderate use by salmon and steel-head anglers. Large salmon are common even though the stream is quite small.

The following evaluation sheet describes the area in more detail and the location can be found on the fold-out map.



WATER ACCESS SITE EVALUATION

Hunter Creek System Site No. 1  
Lower Hunter Creek Area Priority C  
Name Lower Hunter Creek

Location Lower 6 $\frac{1}{2}$  miles above tidal influence, Both Banks

T 37S, R 14W, Sec. 18, 19, 20, 21 River Mile  $\frac{1}{2}$  - 7 County Curry

Ownership: Public \_\_\_\_\_

Private X Tax Lot No. Many

Number of owners Many

DESCRIPTION

Land type Narrow valley

Cover type Fields and brush along creek

Road access Paved county, Condition Good

Flows Seasonal fluctuation Water quality Excellent

Present stage of development None

ANGLER NEEDS

Acquisition: \_\_\_\_\_ Acres, 1 mile of frontage

Type of conveyance Easements

Development:

Boat ramp: Type \_\_\_\_\_ Number of lanes \_\_\_\_\_

Toilets \_\_\_\_\_ Trails \_\_\_\_\_ Roads \_\_\_\_\_

Parking area X; For 30 cars or along county road.

This site will accommodate trout, salmon and steelhead anglers along

6 $\frac{1}{2}$  miles of Hunter Creek.





## UPPER HUNTER CREEK

The headwaters of Hunter Creek have been heavily logged and thick stands of brush have come up in most logged over sections. This steep, mountainous area becomes very hot in the summer in contrast to the cool fog belt of the coast line.

The stream flows become very low and warm in the summer. As in the Lower Hunter Creek area the majority of the fishing takes place during the first few weeks of the trout season when hatchery trout are available in the lower  $\frac{1}{2}$  mile of this section. The few deep pools in the vicinity of High Bridge and the mouth of the South Fork offer holding areas for hatchery trout. These pools are fished quite heavily early in the season.

Upper Hunter Creek is a good deer hunting area, and available camping sites for hunters are limited. The Upper Hunter Creek Campground has been recommended because it is one of the few level areas adjacent to the creek that is accessible by road. There are no trees at the site because of logging but these could be planted quite easily.

The following evaluation sheets describe the sites in more detail and recommend the development that is needed on Upper Hunter Creek.

WATER ACCESS SITE EVALUATION

Hunter Creek System Site No. 1  
Upper Hunter Creek Area Priority B  
Name High Bridge

Location 7 1/2 miles upstream from the mouth Both banks  
T 37 S, R 14 W, Sec. 22 & 27 River Mile 7 1/2 County Curry  
Ownership: Public \_\_\_\_\_  
Private X Tax Lot No. 3400  
Number of owners \_\_\_\_\_ Georgia Pacific Corporation

DESCRIPTION

Land type Mountainous  
Cover type Stands of trees and heavy brush  
Road access County gravel, Condition Narrow two-lane  
Flows Seasonal fluctuation Water quality Excellent  
Present stage of development None

ANGLER NEEDS

Acquisition: \_\_\_\_\_ Acres, 500 feet \_\_\_\_\_ of frontage  
Type of conveyance Easement

Development:

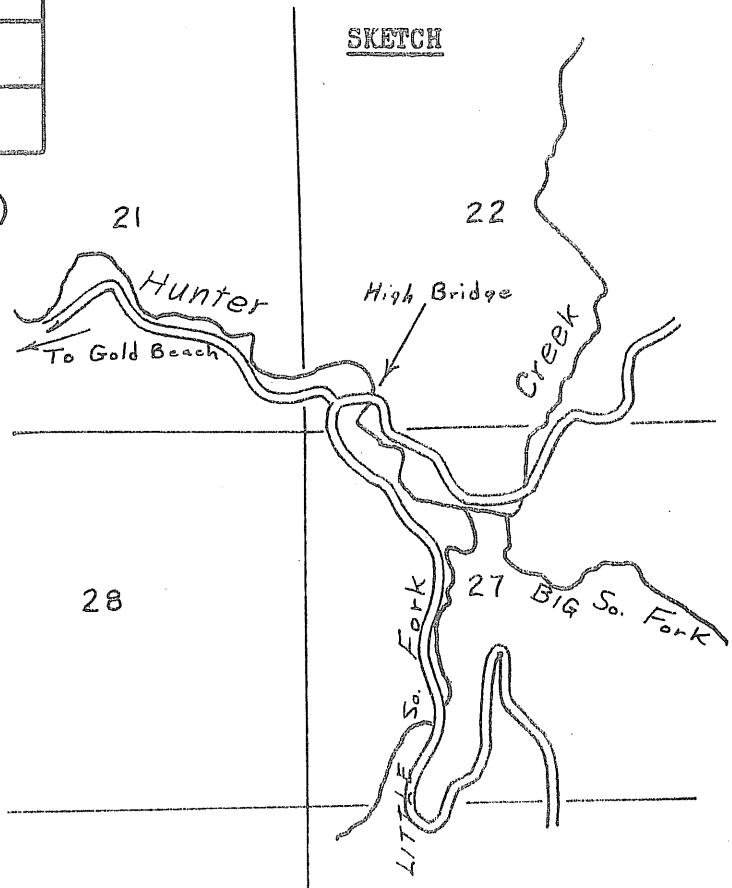
Boat ramp: Type \_\_\_\_\_ Number of lanes \_\_\_\_\_  
Toilets X Trails To creek Roads \_\_\_\_\_  
Parking area X; For 20 cars or \_\_\_\_\_ car-trailer units  
This site will accommodate trout, salmon, and steelhead anglers on 500  
feet of Hunter Creek

**FISHERY:** Spring hatchery trout, fall chinook salmon, sea-run cutthroat, winter steelhead. The creek receives approximately 1,000 legal cutthroat each spring.

	Spring	Summer	Fall	Winter
Heavy	Tr			
Medium				
Light			Sa	St

(Sa - Salmon, St - Steelhead, Tr - Trout, Sg - Sturgeon, Ww - Warm Water Fishes)

SKETCH



Seasons (Check)

	Spring	Summer	Fall	Winter
	X	X	X	X
	X	X	X	
	X	X	X	

RECREATION  
(Check)

- Boating, motor
- Boating, non-motor
- Camping, tent
- Camping, trailer
- Fishing, boat
- Fishing, shore
- Hiking
- Horseback riding
- Hunting, big game
- Hunting, upland game
- Hunting, waterfowl
- Nature study
- Picnicking
- Sightseeing
- Skin and scuba diving
- Swimming
- Water skiing

OTHER

Safety Problems: Log truck traffic

Group Facilities:

REMARKS This is a popular spot among Gold Beach residents. Sun bathers and swimmers use the area quite heavily in summer. Trout fishing in the spring and salmon and steelhead fishing in fall and winter are also popular.

WATER ACCESS SITE EVALUATION

Hunter Creek System Site No. 2  
Upper Hunter Creek Area Priority B  
Name Mouth of South Fork

Location 7 miles upstream from Highway 101, North Bank  
T 37 S, R 14 W, Sec. 27 River Mile 7 3/4 County Curry  
Ownership: Public \_\_\_\_\_  
Private X Tax Lot No. 3400  
Number of owners \_\_\_\_\_ Georgia Pacific Corporation

DESCRIPTION

Land type Mountainous  
Cover type Brush along gravel bar  
Road access County gravel, Condition Narrow two-lane  
Flows Seasonal fluctuation Water quality Excellent  
Present stage of development None

ANGLER NEEDS

Acquisition: \_\_\_\_\_ Acres, 500 feet of frontage  
Type of conveyance Easement

Development:

Boat ramp: Type \_\_\_\_\_ Number of lanes \_\_\_\_\_  
Toilets \_\_\_\_\_ Trails \_\_\_\_\_ Roads \_\_\_\_\_  
Parking area X; For 10 cars or \_\_\_\_\_ car-trailer units

This site will accommodate trout, salmon and steelhead anglers on 500 feet  
of Hunter Creek.





WATER ACCESS SITE EVALUATION

Hunter Creek System Site No. 3  
Upper Hunter Creek Area Priority C  
Name Mouth of North Fork

Location 1 1/2 miles north of the main road \_\_\_\_\_, South Bank  
T 37 S, R 14 W, Sec. 14 & 15 River Mile 10 1/2 County Curry

Ownership: Public  
Private X Tax Lot No. 200  
Number of owners 1 S. J. Agnew

DESCRIPTION

Land type Mountainous  
Cover type Grown up with deciduous brush & trees  
Road access County gravel, Condition Narrow two-lane  
Flows Seasonal fluctuation Water quality Excellent  
Present stage of development None

ANGLER NEEDS

Acquisition: 5 Acres, \_\_\_\_\_ of frontage  
Type of conveyance Purchase

Development:

Boat ramp: Type \_\_\_\_\_ Number of lanes \_\_\_\_\_  
Toilets X Trails X Roads X  
Parking area X; For 20 cars or \_\_\_\_\_ car-trailer units

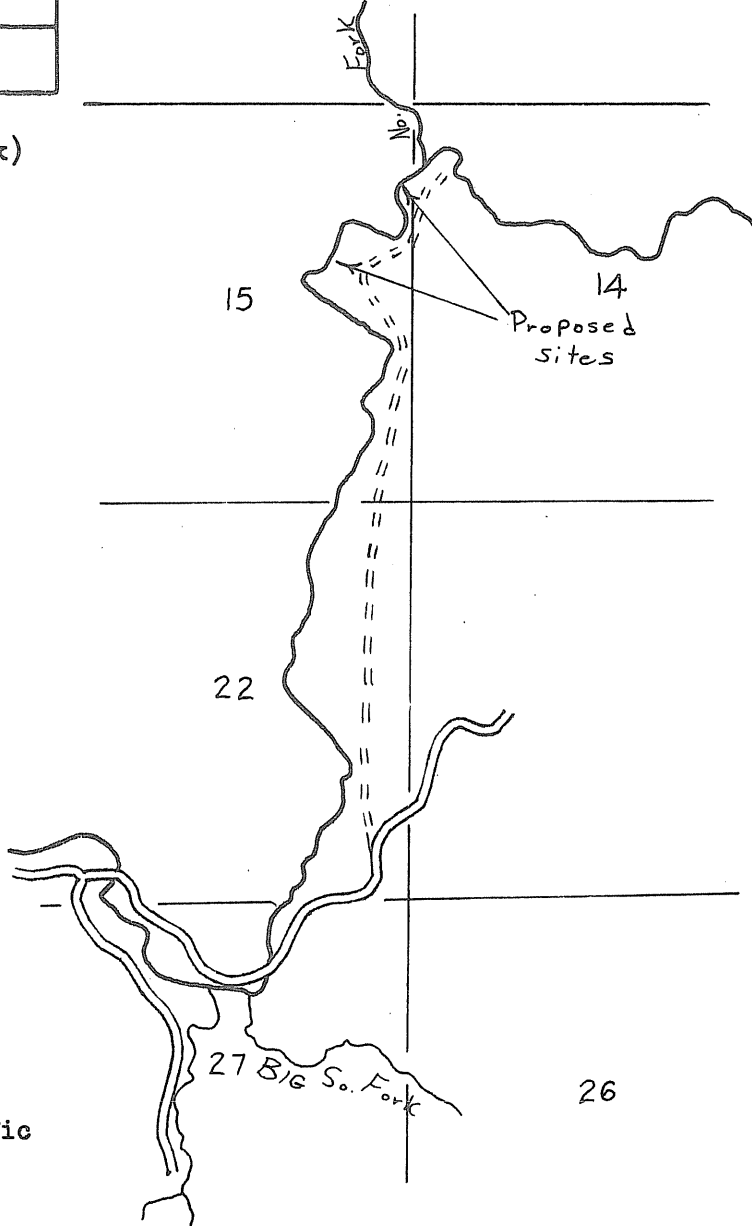
This site will make a very nice campground and/or picnic area and will provide  
approximately 1/4 mile of fishing access.

FISHERY: Cutthroat trout, fall salmon and winter steelhead.

	Spring	Summer	Fall	Winter
Heavy				
Medium				
Light	Tr		Tr	

(Sa - Salmon, St - Steelhead, Tr - Trout, Sg - Sturgeon, Ww - Warm Water Fishes)

SKETCH



Seasons (Check)

	Spring	Summer	Fall	Winter
	X	X	X	X
			X	
	X	X	X	
	X	X	X	

RECREATION  
(Check)

- Boating, motor
- Boating, non-motor
- Camping, tent
- Camping, trailer
- Fishing, boat
- Fishing, shore
- Hiking
- Horseback riding
- Hunting, big game
- Hunting, upland game
- Hunting, waterfowl
- Nature study
- Picnicking
- Sightseeing
- Skin and scuba diving
- Swimming
- Water skiing

OTHER

Safety Problems: Log truck traffic

Group Facilities:

REMARKS This would make a very nice picnic area or campground. This area has several little flats and glades that would make it a desirable recreation area.

WATER ACCESS SITE EVALUATION

Hunter Creek System Site No. 4  
Upper Hunter Creek Area Priority A  
Name Red Flats Reservoir

Location North of Red Flats Area, \_\_\_\_\_ Bank  
T 37 S, R 14 W, Sec. 13 River Mile \_\_\_\_\_ County Curry  
Ownership: Public BLM  
Private \_\_\_\_\_ Tax Lot No. \_\_\_\_\_  
Number of owners \_\_\_\_\_

DESCRIPTION

Land type Mountainous  
Cover type Heavy stands of brush and trees  
Road access U. S. F. S. Two-lane, Condition Gravel  
Flows Stable Water quality Excellent  
Present stage of development None

ANGLER NEEDS

Acquisition: \_\_\_\_\_ Acres, \_\_\_\_\_ of frontage  
Agreement - cooperating with BLM (land)  
Type of conveyance and USFS (road const.)

Development:

Boat ramp: Type Concrete plank Number of lanes 1  
Toilets X Trails \_\_\_\_\_ Roads Access to ramp  
Parking area X; For 40 cars or 20 car-trailer units

This site will accommodate trout anglers in Gold Beach area, plus medium-  
heavy tourist traffic.

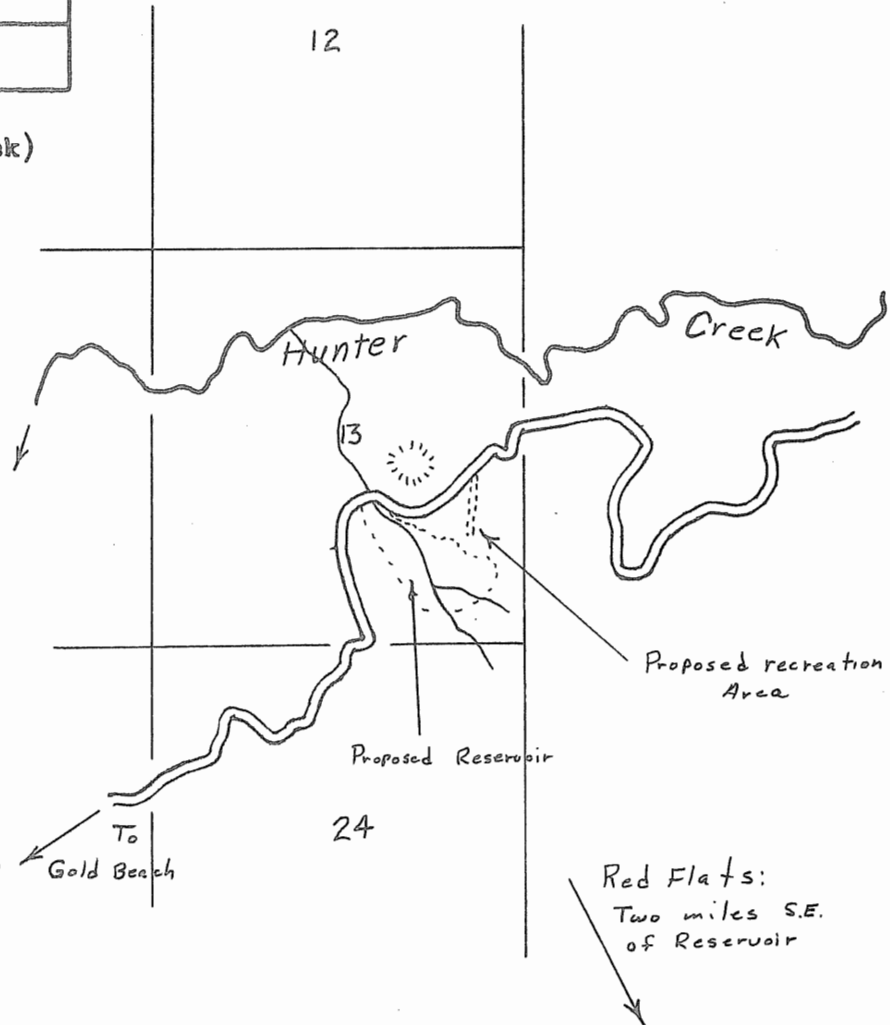
Anticipated

**FISHERY:** A good trout fishery should be realized from the April opening,  
throughout the season. This prolonged fishery would be of great  
value due to loss of stream fisheries from lower, warm flows.

	Spring	Summer	Fall	Winter
Heavy	Tr	Tr		
Medium			Tr	
Light				

(Sa - Salmon, St - Steelhead, Tr - Trout, Sg - Sturgeon, Ww - Warm Water Fishes)

SKETCH



Seasons (Check)

	Spring	Summer	Fall	Winter
		X	X	
		X	X	
		X	X	
		X	X	
	X	X	X	
			X	
			X	
	X	X	X	
		X	X	
	X	X	X	X
		X		

RECREATION  
(Check)

- Boating, motor
- Boating, non-motor
- Camping, tent
- Camping, trailer
- Fishing, boat
- Fishing, shore
- Hiking
- Horseback riding
- Hunting, big game
- \* Hunting, upland game
- Hunting, waterfowl
- Nature study
- Picnicking
- Sightseeing
- Skin and scuba diving
- Swimming
- Water skiing
- \* Band-tailed pigeons

OTHER

**Safety Problems:** Heavy logging traffic on Hunter Creek Road.

**Group Facilities:** Picnicking, camping parking for buses.

**REMARKS** Very interesting geological and botanical study area--dense growth of Darlingtonia S.E. of proposed reservoir. Development of a trout fishery should alleviate pressure on nearby streams. Size of impoundment would depend on the height roadbed was raised. The aesthetic value of this project nearly equals the fishery value.

WATER ACCESS SITE EVALUATION

Hunter Creek System Site No. 5  
Upper Hunter Creek Area Priority C  
Name Upper Hunter Creek Campground

Location 14 miles up Hunter Creek, South Bank  
T 37 S, R 13 W, Sec. 8 River Mile 16 County Curry  
Ownership: Public U. S. Forest Service  
Private \_\_\_\_\_ Tax Lot No. \_\_\_\_\_  
Number of owners \_\_\_\_\_

DESCRIPTION

Land type Mountainous  
Cover type Logged off  
Road access Forest Service, Condition One-lane, gravel  
Flows Seasonal fluctuation Water quality Good  
Present stage of development None

ANGLER NEEDS

Acquisition: \_\_\_\_\_ Acres, \_\_\_\_\_ of frontage  
Type of conveyance \_\_\_\_\_

Development:

Boat ramp: Type \_\_\_\_\_ Number of lanes \_\_\_\_\_  
Toilets X Trails \_\_\_\_\_ Roads X  
Parking area X; For 20 cars or \_\_\_\_\_ car-trailer units

This site will accommodate hunters and fishermen in the headwaters of  
Hunter Creek.





## PISTOL RIVER

Pistol River is bordered by farms along the lower end. Above river mile 4, the stream tumbles over bedrock and through deep pools in a narrow canyon that is heavily timbered with stands of fir. This area has not been logged as extensively as the Hunter Creek drainage but logging is encroaching upon this area at a rapid rate. New roads are being built by loggers and each year more area is being made accessible by road.

This river had good runs of fall chinook salmon, winter steelhead, and sea-run cutthroat trout. Summer flows are sufficient to allow sea-run cutthroat to enter tidewater in July and August. The chinook move in after the fall rains and the steelhead make their appearance in December and are present until February. Anglers take salmon and steelhead by casting lures or fresh roe from the bank.

Little trout fishing takes place in this stream. It is not stocked with hatchery trout. However, a few large sea-run cutthroat are taken in tide-water and in some of the deep holes in the vicinity of Deep Creek during the first part of the trout season.

This river is not heavily fished. However, the day will come when Pistol River will play an important role in the fishery picture on the south coast. The following evaluation sheets describe sites that will be needed for future access when the demand arises.



WATER ACCESS SITE EVALUATION

Pistol River System Site No. 1  
Lower Pistol River Area Priority B  
Name Highway Stockpile

---

---

Location 1/2 mile upstream from mouth \_\_\_\_\_, North Bank  
T 38 S, R 14 W, Sec. 19 River Mile 1/2 County Curry  
Ownership: Public Oregon State Highway Gravel Stockpile  
Private X Tax Lot No. 800  
Number of owners \_\_\_\_\_ Marion F. and Mildred Walker

DESCRIPTION

Land type Level  
Cover type Pasture  
Road access Paved highway, Condition Good  
Flows Tidal influence Water quality Excellent  
Present stage of development Highway stockpile area

ANGLER NEEDS

Acquisition: 1 Acres, 1500 feet of frontage  
Type of conveyance Purchase or easement

Development:

Boat ramp: Type \_\_\_\_\_ Number of lanes \_\_\_\_\_  
Toilets \_\_\_\_\_ Trails \_\_\_\_\_ Roads \_\_\_\_\_  
Parking area \_\_\_\_\_; For \_\_\_\_\_ cars or \_\_\_\_\_ car-trailer units

This site will accommodate fall chinook, sea-run cutthroat and winter steel-head anglers and will provide 1/4 mile of stream access.



WATER ACCESS SITE EVALUATION

Pistol River System Site No. 2  
Lower Pistol River Area Priority B  
Name Bridge Drift

Location Above old Highway 101 Bridge, South Bank  
T 38 S, R 14 W, Sec. 19 & 20 River Mile 1 County Curry  
Ownership: Public \_\_\_\_\_  
Private X Tax Lot No. 800  
Number of owners \_\_\_\_\_ Walker \_\_\_\_\_

DESCRIPTION

Land type Level  
Cover type Pasture  
Road access Paved Highway, Condition Good  
Flows Seasonal fluctuation Water quality Excellent  
Present stage of development None

ANGLER NEEDS

Acquisition: \_\_\_\_\_ Acres, 300 feet of frontage  
Type of conveyance Easement

Development:

Boat ramp: Type \_\_\_\_\_ Number of lanes \_\_\_\_\_  
Toilets \_\_\_\_\_ Trails \_\_\_\_\_ Roads \_\_\_\_\_  
Parking area \_\_\_\_\_; For \_\_\_\_\_ cars or \_\_\_\_\_ car-trailer units

This site will accommodate fall chinook, sea-run cutthroat and winter steel-head anglers and will provide about 100 yards of fishing access.



WATER ACCESS SITE EVALUATION

Pistol River System Site No. 3  
Lower Pistol River Area Priority B  
Name Gravel Ponds

Location 1 mile upstream from town of Pistol River, North Bank  
T 38 S, R 14 W, Sec. 20 River Mile 1 1/2 County Curry  
Ownership: Public State of Oregon  
Private X Tax Lot No. 800  
Number of owners Walker

DESCRIPTION

Land type Level  
Cover type Grass and shrubs  
Road access Private, single-lane, Condition Good gravel  
Flows Ponds fill at flood stage Water quality Good  
Present stage of development None

ANGLER NEEDS

Acquisition: \_\_\_\_\_ Acres, \_\_\_\_\_ of frontage  
Type of conveyance Easement along existing road

Development:

Boat ramp: Type \_\_\_\_\_ Number of lanes \_\_\_\_\_  
Toilets \_\_\_\_\_ Trails \_\_\_\_\_ Roads \_\_\_\_\_  
Parking area \_\_\_\_\_; For \_\_\_\_\_ cars or \_\_\_\_\_ car-trailer units

These are the only ponds that are hunted for ducks in the area.



WATER ACCESS SITE EVALUATION

Pistol River System Site No. 4  
Lower Pistol River Area Priority B  
Name Old County Bridge

Location About 1 1/2 miles up north bank road, \_\_\_\_\_ Bank  
T 18 S, R 14 W, Sec. 20 & 21 River Mile 3 County Curry

Ownership: Public \_\_\_\_\_  
Private X Tax Lot No. 5100  
Number of owners \_\_\_\_\_ L. and Dollie E. Crockett

DESCRIPTION

Land type Level  
Cover type Pasture with willows along river  
Road access Paved county road, Condition Good  
Flows Seasonal fluctuation Water quality Excellent  
Present stage of development None

ANGLER NEEDS

Acquisition: \_\_\_\_\_ Acres, 1/2 mile \_\_\_\_\_ of frontage  
Type of conveyance Easement

Development:

Boat ramp: Type \_\_\_\_\_ Number of lanes \_\_\_\_\_  
Toilets \_\_\_\_\_ Trails \_\_\_\_\_ Roads \_\_\_\_\_  
Parking area X; For 20 cars or \_\_\_\_\_ car-trailer units

This site provides good winter steelhead and fall sea-run cutthroat fishing  
on 1/2 mile of river frontage.





WATER ACCESS SITE EVALUATION

Pistol River System Site No. 5  
Lower Pistol River Area Priority B  
Name The Falls

Location 2 1/2 miles up the north bank road, \_\_\_\_\_ Bank

T 38 S, R 14 W, Sec. 21 River Mile 4 County Curry

Ownership: Public \_\_\_\_\_

Private X Tax Lot No. 5100

Number of owners \_\_\_\_\_ L. and Dollie E. Crockett

DESCRIPTION

Land type Mountainous

Cover type Heavy stand of trees

Road access Narrow county gravel, Condition Fair

Flows Seasonal fluctuation Water quality Excellent

Present stage of development Short side road to river

ANGLER NEEDS

Acquisition: \_\_\_\_\_ Acres, 300 feet of frontage

Type of conveyance Purchase or easement

Development:

Boat ramp: Type \_\_\_\_\_ Number of lanes \_\_\_\_\_

Toilets \_\_\_\_\_ Trails \_\_\_\_\_ Roads \_\_\_\_\_

Parking area \_\_\_\_\_; For \_\_\_\_\_ cars or \_\_\_\_\_ car-trailer units

This site is the location of a good steelhead hole that is also good for

sea-run cutthroat. This site will provide 100 yards of fishing

access.



WATER ACCESS SITE EVALUATION

Pistol River System Site No. 6  
Lower Pistol River Area Priority B  
Name Glade Creek

---

Location 4 miles up north bank road, \_\_\_\_\_ Bank  
T 38 S, R 14 S, Sec. 23 River Mile 6 County Curry

Ownership: Public \_\_\_\_\_  
Private X Tax Lot No. 500  
Number of owners \_\_\_\_\_ S. J. Agnew

DESCRIPTION

Land type Mountainous  
Cover type Heavy stands of trees and brush  
Road access Private road, Condition Single-land gravel  
Flows Seasonal fluctuation Water quality Excellent  
Present stage of development Logging road

ANGLER NEEDS

Acquisition: \_\_\_\_\_ Acres, 1/4 mile \_\_\_\_\_ of frontage  
Type of conveyance Easement

Development:

Boat ramp: Type \_\_\_\_\_ Number of lanes \_\_\_\_\_  
Toilets \_\_\_\_\_ Trails \_\_\_\_\_ Roads \_\_\_\_\_  
Parking area X; For 10 cars or \_\_\_\_\_ car-trailer units

This site provides trout fishing on the accessible portion of the Pistol River.

---



WATER ACCESS SITE EVALUATION

Pistol River System Site No. 7  
Lower Pistol River Area Priority A  
Name Deep Creek

Location 4½ miles up north bank road, \_\_\_\_\_ Bank  
T 38 S, R 14 W, Sec. 23 River Mile \_\_\_\_\_ County Curry  
Ownership: Public \_\_\_\_\_  
Private X Tax Lot No. 500  
Number of owners \_\_\_\_\_ S. J. Agnew

DESCRIPTION

Land type Mountainous  
Cover type Heavy stands of large trees and brush  
Road access County road, Condition Single-lane gravel  
Flows Seasonal fluctuation Water quality Excellent  
Present stage of development Side road to river

ANGLER NEEDS

Acquisition: 5 Acres, \_\_\_\_\_ of frontage  
Type of conveyance Purchase

Development:

Boat ramp: Type \_\_\_\_\_ Number of lanes \_\_\_\_\_  
Toilets X Trails X Roads X  
Parking area X; For 20 cars or \_\_\_\_\_ car-trailer units  
Other developments - Bridge; this is a popular picnic and swimming site at the present time.

AREA Lower Pistol River

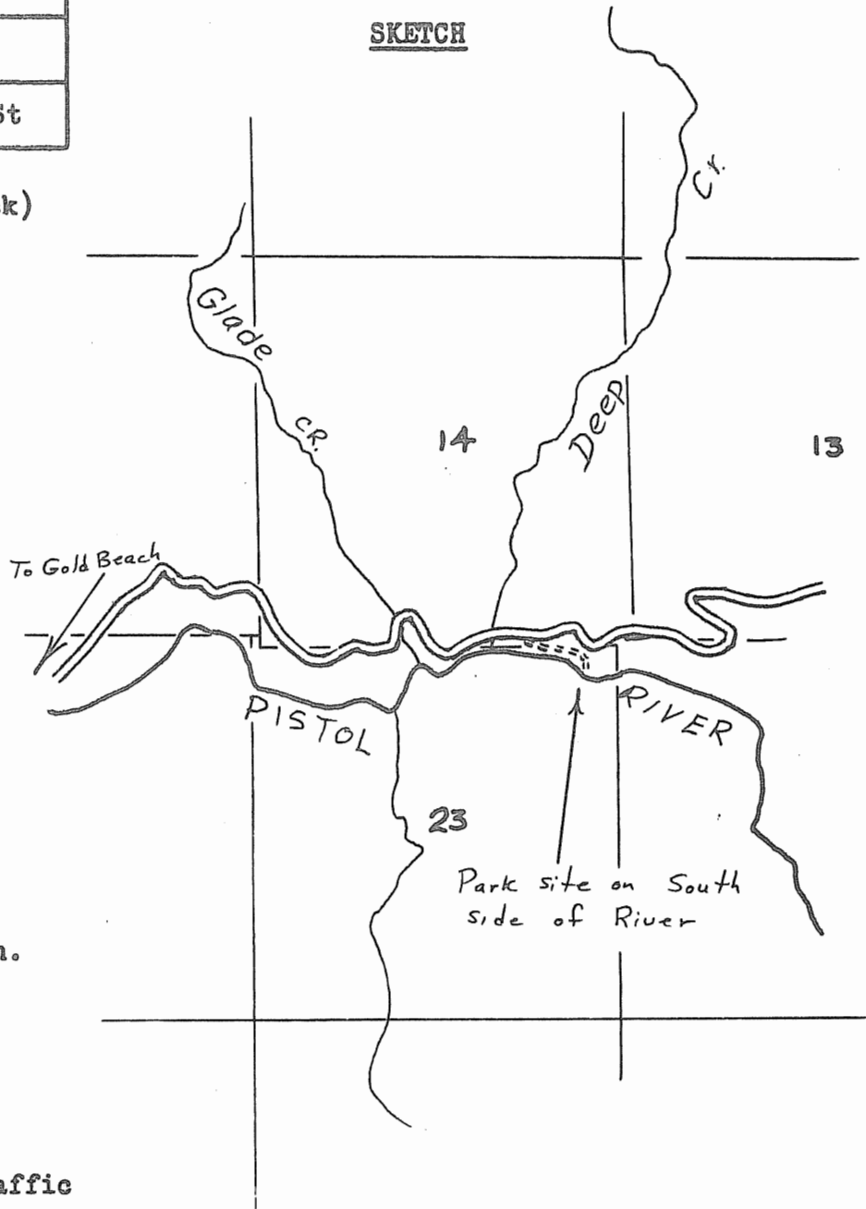
SITE # 7

FISHERY: Winter steelhead, cutthroat trout and fall salmon.

	Spring	Summer	Fall	Winter
Heavy				
Medium				
Light	Tr		Sa Tr	St

(Sa - Salmon, St - Steelhead, Tr - Trout, Sg - Sturgeon, Ww - Warm Water Fishes)

SKETCH



Seasons (Check)

	Spring	Summer	Fall	Winter
*	X	X	X	
*	X	X	X	
	X		X	X
	X	X	X	
	X	X	X	

RECREATION  
(Check)

- Boating, motor
- Boating, non-motor
- \* Camping, tent
- \* Camping, trailer
- Fishing, boat
- Fishing, shore
- Hiking
- Horseback riding
- Hunting, big game
- Hunting, upland game
- Hunting, waterfowl
- Nature study
- Picnicking
- Sightseeing
- Skin and scuba diving
- Swimming
- Water skiing
- \* Only if development is undertaken.

OTHER

Safety Problems: Log truck traffic

Group Facilities:

REMARKS The development of a park at this site would be advantageous. There is an excellent location for this type of development on the south side of the river.

